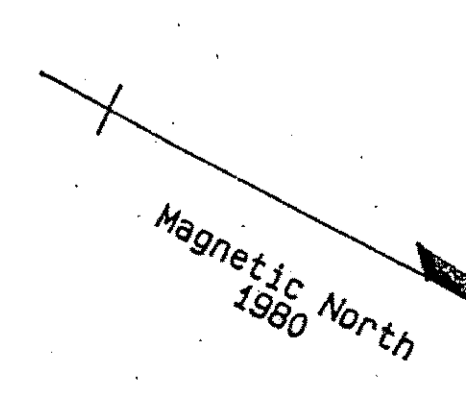


Note: Additional divisions of any lot shown on this plan must comply with municipal and State of Maine regulations.

Note: Long term occupation lines such as meander lines and utility lines shown on this plan are for the entire length shown and do not show the meander.


Note: Underground Electrical to follow private road

LEGEND:
 --- FENCE
 --- STONE WALL
 --- BLAZED TREES
 ○ IRON PIN SET
 ● IRON PIN FD.




Approved Freedom Planning Board
 Chairman _____

 Date: _____



Developer: Mark Pitcher
 15 Cove Lane
 So. Portland
 Maine 04108
 Source deeds: Book 677 page 434
 Book 673 page 138



Plan of
 Subdivision of Land
 for
Mark M. Pitcher
 in
 Freedom, Waldo County, Maine
 by
 Rowe & Wendell
 179 Main Street, Waterville, Maine
 March 1987